



























Roadworks and Closures

Location	restriction	expected start	expected finish	contractor	reason
OLDHAM ROAD,ROYTON (Mount Street To Old Edge Lane (Oldham Bound))	 TWO-WAY SIGNALS	Monday 15/11/2021	Monday 15/11/2021	Oldham Metropolitan Borough Council (01617701952)	Highway maintenance works
OLDHAM ROAD,FAILSWORTH (Outside 468-472 X 4 New Gas Connections)	 TWO-WAY SIGNALS	Sunday 21/11/2021	Sunday 21/11/2021	Cadent Gas Limited ()	Gas Works
ROCHDALE ROAD,OLDHAM (Booth Hill Lane To Featherstall Road North (Oldham Bound))	 TWO-WAY SIGNALS	Sunday 21/11/2021	Sunday 21/11/2021	Oldham Metropolitan Borough Council (01617701952)	Highway maintenance works
HUDDERSFIELD ROAD,OLDHAM (Pedestrian Crossing Between Buckley Road And Heywood Street)	 TWO-WAY SIGNALS Off Peak (9:30 - 15:30)	Friday 19/11/2021	Monday 22/11/2021	Oldham Metropolitan Borough Council (01617701952)	Highway resurfacing
LEES ROAD,OLDHAM (Jct New Earth St)	 MULTI-WAY SIGNALS	Sunday 21/11/2021	Sunday 21/11/2021	United Utilities Water Limited (0345 072 0829)	Works
ASHTON ROAD,OLDHAM (Outside And Opposite 800)	 TWO-WAY SIGNALS	Monday 15/11/2021	Friday 19/11/2021	United Utilities Water Limited (0345 072 0829)	Works
ROCHDALE ROAD,OLDHAM (Sheepfoot Lane To Booth Hill Lane (Oldham Bound)(Hospital))	 TWO-WAY SIGNALS	Saturday 20/11/2021	Saturday 20/11/2021	Oldham Metropolitan Borough Council (01617701952)	Highway maintenance works
OLDHAM ROAD,FAILSWORTH (Footway, Oldham Road, Opposite Newton Street, Oldham)	 LANE CLOSURE	Monday 22/11/2021	Thursday 25/11/2021	T-Mobile (UK) Limited (0151 420 4128)	Works
OLDHAM WAY,OLDHAM (Junction Of Victoria St To King Street)	 LANE CLOSURE	Thursday 06/05/2021	Friday 04/03/2022	Oldham Metropolitan Borough Council (01617701952)	Highway Authority Works
OLDHAM WAY,OLDHAM (From Prince Street To Lees Road)	 LANE CLOSURE	Wednesday 01/07/2020	Friday 01/04/2022	Oldham Metropolitan Borough Council (01617705116)	New highway installation works
LEES ROAD,OLDHAM (Gibraltar Street To Old Street)	 TWO-WAY SIGNALS	Monday 07/06/2021	Tuesday 30/11/2021	Oldham Metropolitan Borough Council (01617705116)	Highway resurfacing
HUDDERSFIELD ROAD,OLDHAM (Carrion Crow Ph To 250)	 TWO-WAY SIGNALS Off Peak (9:30 - 15:30)	Monday 15/11/2021	Tuesday 16/11/2021	Oldham Metropolitan Borough Council (01617701952)	Highway resurfacing
HOLLINWOOD AVENUE,CHADDERTON (O/S House No 290)	 LANE CLOSURE	Friday 12/11/2021	Monday 15/11/2021	Transport For Greater Manchester ()	New highway installation works
HOLLINWOOD AVENUE,CHADDERTON (O/S House No 279)	 LANE CLOSURE	Friday 12/11/2021	Monday 15/11/2021	Transport For Greater Manchester ()	New highway installation works
LEES ROAD,OLDHAM (Outside 2,Between Breeze Hill Road And Old Street And Side Opposite Old Street)	 LANE CLOSURE Off Peak	Thursday 04/11/2021	Wednesday 17/11/2021	Electricity North West (0843 3113377 Streetworks)	Works






Roadworks and Closures

Location	restriction	expected start	expected finish	contractor	reason
OLDHAM ROAD,ROYTON (Beswick Street To Sparrow Street)	 TWO-WAY SIGNALS	Tuesday 16/11/2021	Wednesday 17/11/2021	Oldham Metropolitan Borough Council (01617701952)	Highway Authority Works
OLDHAM ROAD,ROYTON (Saville Street To Arlington Close (Oldham Bound))	 TWO-WAY SIGNALS	Thursday 18/11/2021	Thursday 18/11/2021	Oldham Metropolitan Borough Council (01617701952)	Highway maintenance works
HUDDERSFIELD ROAD,OLDHAM (Pedestrian Crossing Side Of Junction Sharples Hall Street)	 TWO-WAY SIGNALS Off Peak	Wednesday 17/11/2021	Thursday 18/11/2021	Oldham Metropolitan Borough Council (01617701952)	Highway resurfacing
OLDHAM ROAD,ROYTON (Arlington Close To Phillips Drive (Oldham Bound))	 TWO-WAY SIGNALS	Friday 19/11/2021	Friday 19/11/2021	Oldham Metropolitan Borough Council (01617701952)	Highway maintenance works
OLDHAM ROAD,FAILSWORTH (Jct Broadway & Opp Weavers Arms)	 LANE CLOSURE	Wednesday 17/11/2021	Wednesday 17/11/2021	United Utilities Water Limited (0345 072 0829)	Works
MANCHESTER STREET,OLDHAM (Junction Alfred Street At Crossing)	 LANE CLOSURE	Monday 15/11/2021	Wednesday 17/11/2021	Oldham Metropolitan Borough Council (0161 770 4110)	Highway resurfacing
MANCHESTER ROAD,OLDHAM (Approx 10M Form Junction Clara Street)	 LANE CLOSURE	Monday 15/11/2021	Wednesday 17/11/2021	T-Mobile (UK) Limited (Not Defined)	Works
MANCHESTER STREET,OLDHAM (Exit Shell Garage, Opp 278/280)	 LANE CLOSURE	Monday 15/11/2021	Wednesday 17/11/2021	Oldham Metropolitan Borough Council (0161 770 4110)	Highway resurfacing
MANCHESTER STREET,OLDHAM (Exit Kia Motors And Junction Manchester Road)	 LANE CLOSURE	Monday 15/11/2021	Wednesday 17/11/2021	Oldham Metropolitan Borough Council (0161 770 4110)	Highway resurfacing
HUDDERSFIELD ROAD,DELPH (Junction With Huddersfield Road, Diggle)	 MULTI-WAY SIGNALS Off Peak	Friday 11/06/2021	Tuesday 19/04/2022	Oldham Metropolitan Borough Council (07971364052)	Highway Authority Works
HUDDERSFIELD ROAD,DELPH (Standedge Cutting)	 MULTI-WAY SIGNALS	Wednesday 07/07/2021	Monday 31/01/2022	Oldham Metropolitan Borough Council ()	New highway installation works
WOOL ROAD,DOBCROSS (Junction Of Huddersfield Road / Standedge Road)	 MULTI-WAY SIGNALS	Wednesday 11/08/2021	Tuesday 19/04/2022	Oldham Metropolitan Borough Council (07971364052)	Highway Authority Works
STANDEGE ROAD,DIGGLE (From The Junction Of Huddersfield Road To Outside Number 21)	 TWO-WAY SIGNALS	Monday 19/04/2021	Tuesday 19/04/2022	Oldham Metropolitan Borough Council (01617704140)	Highway improvement
HAIGH LANE,CHADDERTON (Side Of 2 Irk Vale Drive To The Junction Of Middleton Road)	 TWO-WAY SIGNALS	Friday 29/10/2021	Friday 17/12/2021	Cadent Gas Limited ()	Gas Works
OLDHAM ROAD,UPPERMILL (Junction Of Oldham Rd Greenfield / Chapel Road)	 MULTI-WAY SIGNALS	Monday 08/11/2021	Friday 10/12/2021	Oldham Metropolitan Borough Council (01617704360)	New highway installation works
















Roadworks and Closures

Location	restriction	expected start	expected finish	contractor	reason
OLDHAM ROAD, GREENFIELD (Junction Of Oldham Rd Uppermill / Chapel Road)	 MULTI-WAY SIGNALS	Monday 08/11/2021	Friday 10/12/2021	Oldham Metropolitan Borough Council (01617704360)	New highway installation works
CHAPEL ROAD, GREENFIELD (Junction Of Oldham Rd Uppermill / Oldham Rd Greenfield)	 MULTI-WAY SIGNALS	Monday 08/11/2021	Friday 10/12/2021	Oldham Metropolitan Borough Council (01617704360)	New highway installation works
DELPH NEW ROAD, DELPH (Junc Of Oldham Road And Delph New Road)	 MULTI-WAY SIGNALS	Monday 15/11/2021	Tuesday 16/11/2021	Virgin Media (0870 888 3117)	Works
HIGH STREET, UPPERMILL (Os 12 Jct Bridge St)	 TWO-WAY SIGNALS	Monday 15/11/2021	Monday 15/11/2021	United Utilities Water Limited (0345 072 0829)	Works
HIGH STREET, UPPERMILL (Outside 77)	 MULTI-WAY SIGNALS Off Peak (9:30 - 15:30)	Wednesday 17/11/2021	Thursday 18/11/2021	United Utilities Water Limited (0345 072 0829)	Works
OLDHAM ROAD, DELPH (Junc Of Oldham Road And Delph New Road)	 MULTI-WAY SIGNALS	Monday 15/11/2021	Wednesday 17/11/2021	Virgin Media (0870 888 3117)	Works
GRIMSHAW LANE, CHADDERTON (Canal Bridge To Railway Pub)	 ROAD CLOSURE	Wednesday 17/11/2021	Tuesday 23/11/2021	Oldham Metropolitan Borough Council (01617701955)	Highway resurfacing
BLOCK LANE, CHADDERTON (Junction With Cornwall Street)	 TWO-WAY SIGNALS	Monday 22/11/2021	Friday 26/11/2021	United Utilities Water Limited (0345 072 0829)	Works
FOXDETON LANE, CHADDERTON (Either Side Of Junction With Cobalt Way)	 MULTI-WAY SIGNALS	Thursday 28/10/2021	Friday 19/11/2021	Oldham Metropolitan Borough Council (01617704337)	Highway Authority Works
HONEYWELL LANE, OLDHAM (Junction Of Fitton Hill Road)	 MULTI-WAY SIGNALS	Monday 08/11/2021	Tuesday 16/11/2021	Electricity North West (0843 3113377 Streetworks)	Works
ROMAN ROAD, FAILSWORTH (Outside And Opposite Number 51)	 MULTI-WAY SIGNALS	Thursday 18/11/2021	Thursday 18/11/2021	Virgin Media (0870 888 3117)	Works
HANNERTON ROAD, SHAW (Full Length)	 ROAD CLOSURE	Friday 05/11/2021	Monday 22/11/2021	Oldham Metropolitan Borough Council (01617704140)	Highway resurfacing
LINCOLN STREET, OLDHAM (Full Length)	 ROAD CLOSURE	Tuesday 16/11/2021	Monday 22/11/2021	Oldham Metropolitan Borough Council (01617701955)	Highway resurfacing
EMMOTT WAY, OLDHAM (O/S Oldham Library)	 ROAD CLOSURE	Saturday 20/11/2021	Saturday 20/11/2021	Oldham Metropolitan Borough Council ()	Section 50 works
CORNWALL STREET, OLDHAM (Junction With Block Lane)	 ROAD CLOSURE	Monday 22/11/2021	Friday 26/11/2021	United Utilities Water Limited (0345 072 0829)	Works











Roadworks and Closures

Location	restriction	expected start	expected finish	contractor	reason
HUDDERSFIELD ROAD,DIGGLE (Huddersfield Rd From The Ambrose Crescent To Standedge Road)	 MULTI-WAY SIGNALS	Monday 19/04/2021	Tuesday 19/04/2022	Oldham Metropolitan Borough Council (07971364052)	Drainage works
HUDDERSFIELD ROAD,DIGGLE (Junction Of Huddersfield Road Delph)	 MULTI-WAY SIGNALS Off Peak	Friday 11/06/2021	Tuesday 19/04/2022	Oldham Metropolitan Borough Council (07971364052)	Highway Authority Works
VALE DRIVE,OLDHAM (Tower Blocks Known As Crossbank & Summervale House)	 ROAD CLOSURE	Monday 25/10/2021	Wednesday 26/01/2022	Oldham Metropolitan Borough Council ()	Section 50 works
TURF PIT LANE,OLDHAM (Arncliffe Rise To Roebuck Lane)	 ROAD CLOSURE	Monday 22/11/2021	Tuesday 30/11/2021	Oldham Metropolitan Borough Council (01617704140)	Highway resurfacing
BROOKFIELD STREET,OLDHAM (Full Length)	 ROAD CLOSURE	Monday 22/11/2021	Tuesday 07/12/2021	Oldham Metropolitan Borough Council (01617701955)	Highway resurfacing
SPURN LANE,DIGGLE (Junc Of Littlemoor Road)	 ROAD CLOSURE	Monday 19/04/2021	Tuesday 19/04/2022	Oldham Metropolitan Borough Council (07971364052)	New highway installation works
MOW HALLS LANE,DOBCROSS (Outside Cattery)	 ROAD CLOSURE	Wednesday 10/11/2021	Tuesday 16/11/2021	Electricity North West (0843 3113377 Streetworks)	Works
KNOWL TOP LANE,UPPERMILL (From The Old Vicarage To Knowl Top)	 ROAD CLOSURE	Tuesday 16/11/2021	Tuesday 16/11/2021	Electricity North West (0843 3113377 Streetworks)	Works
GREENWAY,SHAW (Full Length)	 ROAD CLOSURE	Wednesday 10/11/2021	Tuesday 16/11/2021	Oldham Metropolitan Borough Council (01617704140)	Highway resurfacing
STONELEIGH STREET,OLDHAM (Full Length)	 ROAD CLOSURE	Thursday 28/10/2021	Monday 15/11/2021	Oldham Metropolitan Borough Council (01617704140)	Highway resurfacing
NEW COIN STREET,ROYTON (Jct With Holdenfold Lane)	 ROAD CLOSURE	Monday 15/11/2021	Monday 15/11/2021	T-Mobile (Uk) Limited (07923169622)	Works
BRIDGE STREET,UPPERMILL (Junction With High Street)	 ROAD CLOSURE	Monday 15/11/2021	Monday 15/11/2021	United Utilities Water Limited (0345 072 0829)	Works
THE LINK,SHAW (Full Length)	 ROAD CLOSURE	Wednesday 10/11/2021	Tuesday 16/11/2021	Oldham Metropolitan Borough Council (01617701955)	Highway resurfacing
UNION STREET WEST,OLDHAM (Outside 91 To Feed Public House)	 TWO-WAY SIGNALS	Wednesday 10/11/2021	Monday 15/11/2021	Cadent Gas Limited ()	Gas Works
LADCASTLE ROAD,DOBCROSS (Junction Of Dobcross New Road To Aprox 65M West Of Junction Of Den Lane)	 ROAD CLOSURE	Monday 01/11/2021	Tuesday 16/11/2021	Electricity North West (0843 3113377 Streetworks)	Works

Roadworks and Closures

Location	restriction	expected start	expected finish	contractor	reason
COLERIDGE ROAD,OLDHAM (65 Pts)	 MULTI-WAY SIGNALS Off Peak (9:30 - 15:00)	Thursday 18/11/2021	Thursday 18/11/2021	United Utilities Water Limited (0345 072 0829)	Works
COOPER STREET,SPRINGHEAD (Outside 124)	 ROAD CLOSURE	Thursday 18/11/2021	Thursday 18/11/2021	United Utilities Water Limited (0345 072 0829)	Works
NEW COIN STREET,ROYTON (Jct With Holdenfold Lane)	 ROAD CLOSURE	Wednesday 17/11/2021	Wednesday 17/11/2021	T-Mobile (UK) Limited (07923169622)	Works
BROADGATE,CHADDERTON (Nr Ent Driver & Vehicle Standards Agency)	 TWO-WAY SIGNALS	Wednesday 17/11/2021	Wednesday 17/11/2021	United Utilities Water Limited (0345 072 0829)	Works
HIGH STREET,UPPERMILL (In Footway Opposite 142 High Street)	 TWO-WAY SIGNALS Off Peak (9:30 - 15:30)	Wednesday 17/11/2021	Friday 19/11/2021	Bt ()	Works
BUCKSTONES ROAD,SHAW (O/S 127 Buckstones Road)	 TWO-WAY SIGNALS	Monday 22/11/2021	Monday 22/11/2021	United Utilities Water Limited (0345 072 0829)	Works
WELL I HOLE ROAD,GREENFIELD (Well I Hole Bridge)	 TWO-WAY SIGNALS	Monday 01/11/2021	Friday 07/01/2022	Oldham Metropolitan Borough Council (01617701322)	Bridge works
ROCHDALE ROAD,SHAW (Jnc Of Rochdale Road And Rushcroft Road)	 MULTI-WAY SIGNALS Off Peak (9:30 - 15:30)	Monday 15/11/2021	Wednesday 17/11/2021	Bt ()	Works
NEW EARTH STREET,OLDHAM (Side Of 394 Lees Road (Pts))	 MULTI-WAY SIGNALS	Sunday 21/11/2021	Sunday 21/11/2021	United Utilities Water Limited (0345 072 0829)	Works
CLARKSFIELD STREET,OLDHAM (Junction Lees Road (Pts))	 MULTI-WAY SIGNALS	Sunday 21/11/2021	Sunday 21/11/2021	United Utilities Water Limited (0345 072 0829)	Works
DOVER STREET,OLDHAM (Footway Full Length Both Sides)	 STOP/GO BOARDS	Tuesday 05/10/2021	Friday 19/11/2021	Oldham Metropolitan Borough Council (01617704337)	New highway installation works
STANSFIELD STREET,CHADDERTON (Full Length)	 STOP/GO BOARDS	Monday 15/11/2021	Friday 19/11/2021	Oldham Metropolitan Borough Council (01617701955)	Highway resurfacing
SAINT JOHNS STREET,OLDHAM (Footway Full Length Both Sides)	 STOP/GO BOARDS	Tuesday 05/10/2021	Friday 19/11/2021	Oldham Metropolitan Borough Council (01617704337)	New highway installation works
NORDENS STREET,CHADDERTON (Full Length)	 STOP/GO BOARDS	Friday 19/11/2021	Thursday 25/11/2021	Oldham Metropolitan Borough Council (01617701955)	Highway resurfacing
WYNDALE DRIVE,FAILSWORTH (Full Length Both Sides)	 STOP/GO BOARDS	Monday 01/11/2021	Monday 29/11/2021	Oldham Metropolitan Borough Council (01617704140)	Highway resurfacing

Roadworks and Closures

Location	restriction	expected start	expected finish	contractor	reason
SERVICE ROAD FROM SWIFT ROAD TO COL (65 Coleridge Road)	 MULTI-WAY SIGNALS	Thursday 18/11/2021	Thursday 18/11/2021	United Utilities Water Limited (0345 072 0829)	Works
OOZEWOOD ROAD,ROYTON (Junction With Ashwood Drive And Beechwood Drive)	 MULTI-WAY SIGNALS	Tuesday 16/11/2021	Tuesday 16/11/2021	United Utilities Water Limited (0345 072 0829)	Works
FITTON HILL ROAD,OLDHAM (Junction Of Honeywell Lane)	 MULTI-WAY SIGNALS	Monday 08/11/2021	Tuesday 16/11/2021	Electricity North West (0843 3113377 Streetworks)	Works
BEECHWOOD DRIVE,ROYTON (Junction With Oozewood Road)	 MULTI-WAY SIGNALS	Tuesday 16/11/2021	Tuesday 16/11/2021	United Utilities Water Limited (0345 072 0829)	Works
ASHWOOD DRIVE,ROYTON (Junction With Oozewood Road)	 MULTI-WAY SIGNALS	Tuesday 16/11/2021	Tuesday 16/11/2021	United Utilities Water Limited (0345 072 0829)	Works
SUNFIELD DRIVE,ROYTON (Full Length)	 STOP/GO BOARDS	Friday 12/11/2021	Thursday 18/11/2021	Oldham Metropolitan Borough Council (01617701955)	Highway resurfacing
NEW STREET,UPPERMILL (Side Of 80 High Street (Pts))	 MULTI-WAY SIGNALS Off Peak (9:30 - 15:30)	Wednesday 17/11/2021	Thursday 18/11/2021	United Utilities Water Limited (0345 072 0829)	Works
RUSHCROFT ROAD,SHAW (Inc Of Rushcroft Road And Rochdale Road)	 MULTI-WAY SIGNALS	Monday 15/11/2021	Wednesday 17/11/2021	Bt ()	Works
LONDON ROAD,OLDHAM (Full Length)	 TWO-WAY SIGNALS	Wednesday 01/07/2020	Saturday 30/04/2022	Oldham Metropolitan Borough Council (01617701952)	Highway Authority Works
COBALT WAY,CHADDERTON (Opposite Unit A To Junction With Foxdenton Lane)	 MULTI-WAY SIGNALS	Wednesday 08/09/2021	Friday 19/11/2021	Oldham Metropolitan Borough Council (01617704337)	Highway Authority Works

for more information on Highway Works please see www.oldham.gov.uk/roadworks or contact 01617704325



expected traffic	HIGH
disruption	MEDIUM
	LOW

view the map at www.gmroadworks.org

Date of production: 10/11/2021

20141114

The text contained within the table above is auto populated from live Greater Manchester Road Activity Permit Scheme (GMRAPS) data. Whilst every effort is made to ensure the information produced in the table is correct at the time of publishing, we are reliant on the information and the correct format being provided by the works Promoter. If you notice any inconsistency with the information above and the works taking place on site then please contact TfGM at roadworks@tfgm.com <<mailto:roadworks@tfgm.com>> who will then provide feedback to the relevant Highway Authority on your behalf.